



**Ohio Attorney General's Office**  
**Bureau of Criminal Investigation**  
Investigative Report

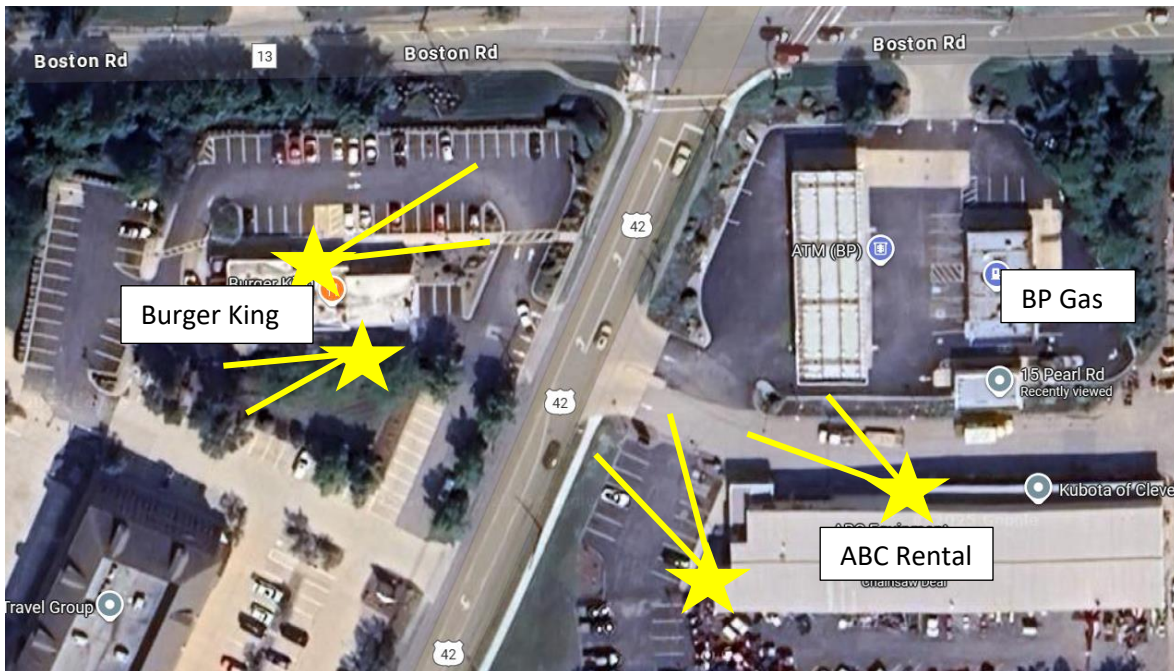


2025-3030  
Officer Involved Critical Incident - 15 Pearl Rd., Brunswick,  
OH 44212, Medina County

**Investigative Activity:** Video Review  
**Involves:** Jacob Derkin (S)  
**Activity Date:** 11/17/2025  
**Activity Location:** 4055 Highlander Parkway, Richfield, OH  
**Authoring Agent:** SA Jesse Bynum

**Narrative:**

During the course of this investigation, Ohio Bureau of Criminal Investigation (BCI) Special Agent (SA) Jesse Bynum (SA Bynum) received video footage from Brunswick Division of Police, Brunswick Hills Police Department, ABC Rental, BP Gas, Burger King, and a dash camera from a motorist that all document parts of the incident. ABC Rental and Burger King approximate exterior camera locations are denoted with a yellow star and lines to show the approximate view in Image1 below<sup>1</sup>.



(Image 1)

<sup>1</sup> Image obtained through Google Maps and used as a demonstrative way to locate cameras. This document is the property of the Ohio Bureau of Criminal Investigation and is confidential in nature. Neither the document nor its contents are to be disseminated outside your agency except as provided by law - a statute, an administrative rule, or any rule of procedure.

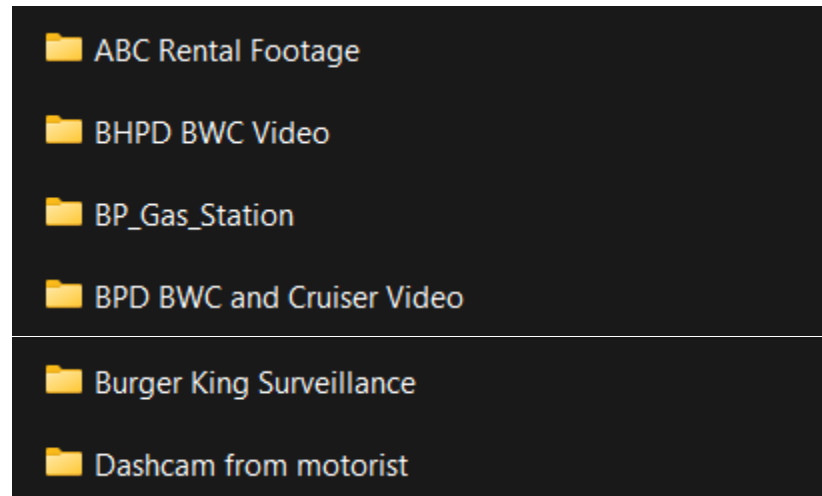


**Ohio Attorney General's Office**  
**Bureau of Criminal Investigation**  
Investigative Report

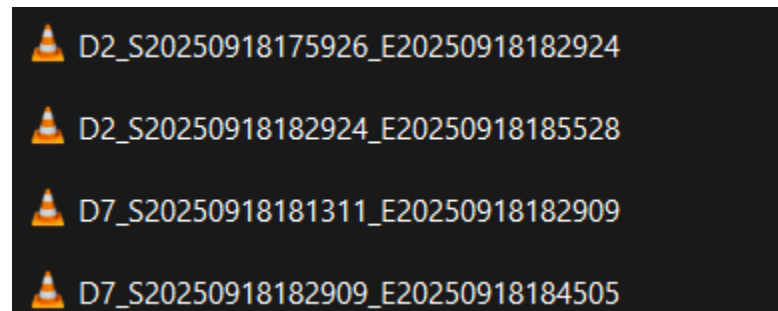


2025-3030  
Officer Involved Critical Incident - 15 Pearl Rd., Brunswick,  
OH 44212, Medina County

All of the video footage was saved to Axon Justice.com in Reference Item C – Video with sub folders for each video source and also sent to OOCIC for analysis. This investigative report will document the files received and a cursory review of the footage with a more detailed review completed in the investigative report labeled 2025-11-17: OOCIC Video Analysis Review.



ABC Equipment Rental, located at 29 Pearl Rd, Brunswick, Ohio, had a CCTV system that contained footage of Jacob Derkin (Derkin) in the parking lot of Burger King and walking across the street to the BP Gas Station.



This document is the property of the Ohio Bureau of Criminal Investigation and is confidential in nature. Neither the document nor its contents are to be disseminated outside your agency except as provided by law - a statute, an administrative rule, or any rule of procedure.



**Ohio Attorney General's Office**  
**Bureau of Criminal Investigation**  
Investigative Report



2025-3030  
Officer Involved Critical Incident - 15 Pearl Rd., Brunswick,  
OH 44212, Medina County

The ABC Rental CCTV Footage contained a time stamp in the upper left corner. It is an approximate time as there was no time reference obtained when they were secured. Reference will be made to both the time and the mark of the video for clarity. In file D2\_S20250918175926\_E20250918182924, Derkin's vehicle was observed parked at Burger King at approximately 6:14 PM and the 07:48 mark of the video (Image 2). The file was 15:42 in length.



(Image 2)

This document is the property of the Ohio Bureau of Criminal Investigation and is confidential in nature. Neither the document nor its contents are to be disseminated outside your agency except as provided by law - a statute, an administrative rule, or any rule of procedure.



**Ohio Attorney General's Office**  
**Bureau of Criminal Investigation**  
Investigative Report



2025-3030  
Officer Involved Critical Incident - 15 Pearl Rd., Brunswick,  
OH 44212, Medina County

At 6:15 PM / the 08:36 mark of the video, Derkin exited the vehicle and walked towards Burger King. At 6:22 PM / the 14:30 mark of the video, Derkin began walking towards Pearl Road. The CCTV skips to 6:28 PM and Derkin was not observed again. File D2\_S20250918182924\_E20250918185528 was 9:04 in length and did not contain footage that was noted. File D7\_S20250918181311\_E20250918182909 was 15:57 in length and was a different view only showing a small amount of the BP Parking lot. Image 3 below shows the view. However, nothing was noted from its contents, as it was covered in the BP CCTV. File D7\_S20250918182909\_E20250918184505 was a continuation and was 15:55 in length and also did not contain any footage noted, due to overlap and clarity.



(Image 3)

This document is the property of the Ohio Bureau of Criminal Investigation and is confidential in nature. Neither the document nor its contents are to be disseminated outside your agency except as provided by law - a statute, an administrative rule, or any rule of procedure.

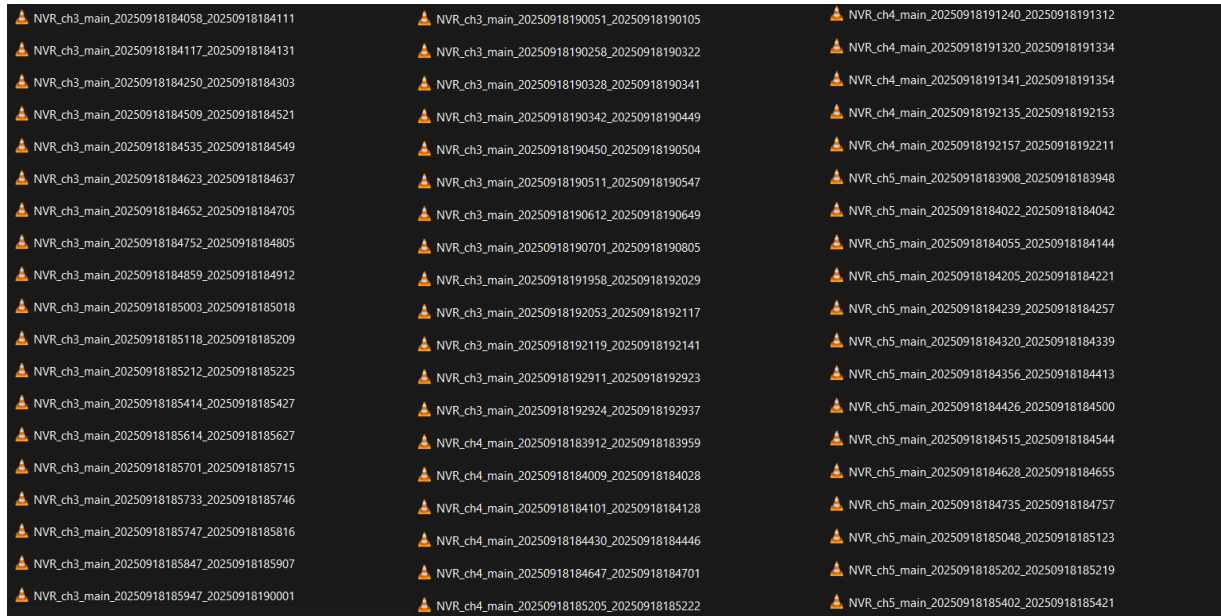


**Ohio Attorney General's Office  
Bureau of Criminal Investigation  
Investigative Report**



2025-3030  
Officer Involved Critical Incident - 15 Pearl Rd., Brunswick,  
OH 44212, Medina County

BP Gas Station provided CCTV that was divided up into the camera name with multiple files for each. In total there were one hundred and ninety-nine video files along with one player file. Due to the amount of files, they will be reviewed in the OOCIC combined format. This will also assist with keeping them in chronological order. Below is image of the file names for reference.



This document is the property of the Ohio Bureau of Criminal Investigation and is confidential in nature. Neither the document nor its contents are to be disseminated outside your agency except as provided by law - a statute, an administrative rule, or any rule of procedure.



**Ohio Attorney General's Office**  
**Bureau of Criminal Investigation**  
 Investigative Report



2025-3030  
 Officer Involved Critical Incident - 15 Pearl Rd., Brunswick,  
 OH 44212, Medina County

NVR_ch5_main_20250918185619_20250918185634	NVR_ch5_main_20250918192137_20250918192217	NVR_ch6_main_20250918185613_20250918185630
NVR_ch5_main_20250918185655_20250918185710	NVR_ch5_main_20250918192820_20250918192833	NVR_ch6_main_20250918185659_20250918185716
NVR_ch5_main_20250918185805_20250918185825	NVR_ch5_main_20250918192859_20250918192917	NVR_ch6_main_20250918185801_20250918185818
NVR_ch5_main_20250918185839_20250918185854	NVR_ch5_main_20250918192931_20250918192949	NVR_ch6_main_20250918185844_20250918185909
NVR_ch5_main_20250918185951_20250918190011	NVR_ch6_main_20250918183921_20250918184034	NVR_ch6_main_20250918185947_20250918190003
NVR_ch5_main_20250918190045_20250918190100	NVR_ch6_main_20250918184049_20250918184114	NVR_ch6_main_20250918190050_20250918190106
NVR_ch5_main_20250918190247_20250918190317	NVR_ch6_main_20250918184117_20250918184150	NVR_ch6_main_20250918190255_20250918190640
NVR_ch5_main_20250918190332_20250918190351	NVR_ch6_main_20250918184200_20250918184327	NVR_ch6_main_20250918190659_20250918190717
NVR_ch5_main_20250918190408_20250918190424	NVR_ch6_main_20250918184335_20250918184418	NVR_ch6_main_20250918190741_20250918190809
NVR_ch5_main_20250918190450_20250918190622	NVR_ch6_main_20250918184433_20250918184525	NVR_ch6_main_20250918190851_20250918190904
NVR_ch5_main_20250918190652_20250918190709	NVR_ch6_main_20250918184534_20250918184605	NVR_ch6_main_20250918191955_20250918192032
NVR_ch5_main_20250918190726_20250918190816	NVR_ch6_main_20250918184622_20250918184639	NVR_ch6_main_20250918192046_20250918192115
NVR_ch5_main_20250918191140_20250918191206	NVR_ch6_main_20250918184649_20250918184707	NVR_ch6_main_20250918192127_20250918192143
NVR_ch5_main_20250918191224_20250918191338	NVR_ch6_main_20250918184749_20250918184808	NVR_ch6_main_20250918192908_20250918192941
NVR_ch5_main_20250918191341_20250918191359	NVR_ch6_main_20250918184859_20250918184922	NVR_ch7_main_20250918183908_20250918184040
NVR_ch5_main_20250918191443_20250918191456	NVR_ch6_main_20250918185109_20250918185139	NVR_ch7_main_20250918184057_20250918184111
NVR_ch5_main_20250918191605_20250918191627	NVR_ch6_main_20250918185211_20250918185227	NVR_ch7_main_20250918184118_20250918184347
NVR_ch5_main_20250918191945_20250918192005	NVR_ch6_main_20250918185412_20250918185429	NVR_ch7_main_20250918184348_20250918184418
NVR_ch5_main_20250918192021_20250918192054	NVR_ch6_main_20250918185533_20250918185547	NVR_ch7_main_20250918184433_20250918184604

NVR_ch7_main_20250918184623_20250918184657	NVR_ch7_main_20250918192905_20250918192946	NVR_ch8_main_20250918190729_20250918190810
NVR_ch7_main_20250918184745_20250918184802	NVR_ch8_main_20250918183900_20250918184113	NVR_ch8_main_20250918191953_20250918192035
NVR_ch7_main_20250918184859_20250918184918	NVR_ch8_main_20250918184117_20250918184527	NVR_ch8_main_20250918192044_20250918192118
NVR_ch7_main_20250918185105_20250918185134	NVR_ch8_main_20250918184532_20250918184641	NVR_ch8_main_20250918192123_20250918192143
NVR_ch7_main_20250918185204_20250918185218	NVR_ch8_main_20250918184643_20250918184707	NVR_ch8_main_20250918192905_20250918192943
NVR_ch7_main_20250918185406_20250918185427	NVR_ch8_main_20250918184746_20250918184808	NVR_ch9_main_20250918183909_20250918183930
NVR_ch7_main_20250918185617_20250918185635	NVR_ch8_main_20250918184858_20250918184932	NVR_ch9_main_20250918183948_20250918184022
NVR_ch7_main_20250918185656_20250918185713	NVR_ch8_main_20250918185108_20250918185140	NVR_ch9_main_20250918184024_20250918184042
NVR_ch7_main_20250918185803_20250918185823	NVR_ch8_main_20250918185200_20250918185231	NVR_ch9_main_20250918184100_20250918184143
NVR_ch7_main_20250918185841_20250918185904	NVR_ch8_main_20250918185410_20250918185430	NVR_ch9_main_20250918184208_20250918184223
NVR_ch7_main_20250918185949_20250918190010	NVR_ch8_main_20250918185533_20250918185548	NVR_ch9_main_20250918184240_20250918184258
NVR_ch7_main_20250918190047_20250918190103	NVR_ch8_main_20250918185613_20250918185633	NVR_ch9_main_20250918184324_20250918184338
NVR_ch7_main_20250918190251_20250918190506	NVR_ch8_main_20250918185658_20250918185717	NVR_ch9_main_20250918184358_20250918184413
NVR_ch7_main_20250918190520_20250918190631	NVR_ch8_main_20250918185801_20250918185820	NVR_ch9_main_20250918184431_20250918184500
NVR_ch7_main_20250918190655_20250918190711	NVR_ch8_main_20250918185843_20250918185910	NVR_ch9_main_20250918184511_20250918184548
NVR_ch7_main_20250918190728_20250918190813	NVR_ch8_main_20250918185947_20250918190004	NVR_ch9_main_20250918184625_20250918184711
NVR_ch7_main_20250918191238_20250918191252	NVR_ch8_main_20250918190048_20250918190107	NVR_ch9_main_20250918184713_20250918184729
NVR_ch7_main_20250918191951_20250918192038	NVR_ch8_main_20250918190252_20250918190640	NVR_ch9_main_20250918184735_20250918184804
NVR_ch7_main_20250918192042_20250918192058	NVR_ch8_main_20250918190657_20250918190719	NVR_ch9_main_20250918185045_20250918185135

This document is the property of the Ohio Bureau of Criminal Investigation and is confidential in nature. Neither the document nor its contents are to be disseminated outside your agency except as provided by law - a statute, an administrative rule, or any rule of procedure.



**Ohio Attorney General's Office**  
**Bureau of Criminal Investigation**  
 Investigative Report



2025-3030  
 Officer Involved Critical Incident - 15 Pearl Rd., Brunswick,  
 OH 44212, Medina County

▲ NVR_ch9_main_20250918185203_20250918185226	▲ NVR_ch9_main_20250918192041_20250918192103	▲ NVR_ch11_main_20250918185658_20250918185717
▲ NVR_ch9_main_20250918185403_20250918185428	▲ NVR_ch9_main_20250918192131_20250918192153	▲ NVR_ch11_main_20250918185801_20250918185821
▲ NVR_ch9_main_20250918185616_20250918185636	▲ NVR_ch9_main_20250918192158_20250918192216	▲ NVR_ch11_main_20250918185842_20250918185902
▲ NVR_ch9_main_20250918185655_20250918185715	▲ NVR_ch9_main_20250918192903_20250918192924	▲ NVR_ch11_main_20250918185947_20250918190005
▲ NVR_ch9_main_20250918185803_20250918185826	▲ NVR_ch9_main_20250918192926_20250918192947	▲ NVR_ch11_main_20250918190048_20250918190107
▲ NVR_ch9_main_20250918185839_20250918185901	▲ NVR_ch11_main_20250918183900_20250918183905	▲ NVR_ch11_main_20250918190254_20250918190505
▲ NVR_ch9_main_20250918185949_20250918190012	▲ NVR_ch11_main_20250918183906_20250918184036	▲ NVR_ch11_main_20250918190514_20250918190641
▲ NVR_ch9_main_20250918190046_20250918190105	▲ NVR_ch11_main_20250918184056_20250918184153	▲ NVR_ch11_main_20250918190657_20250918190719
▲ NVR_ch9_main_20250918190252_20250918190322	▲ NVR_ch11_main_20250918184154_20250918184410	▲ NVR_ch11_main_20250918190729_20250918190812
▲ NVR_ch9_main_20250918190329_20250918190438	▲ NVR_ch11_main_20250918184433_20250918184447	▲ NVR_ch11_main_20250918191321_20250918191335
▲ NVR_ch9_main_20250918190439_20250918190516	▲ NVR_ch11_main_20250918184457_20250918184529	▲ NVR_ch11_main_20250918191952_20250918192036
▲ NVR_ch9_main_20250918190518_20250918190629	▲ NVR_ch11_main_20250918184532_20250918184603	▲ NVR_ch11_main_20250918192043_20250918192115
▲ NVR_ch9_main_20250918190654_20250918190715	▲ NVR_ch11_main_20250918184624_20250918184707	▲ NVR_ch11_main_20250918192128_20250918192152
▲ NVR_ch9_main_20250918190726_20250918190815	▲ NVR_ch11_main_20250918184745_20250918184808	▲ NVR_ch11_main_20250918192159_20250918192212
▲ NVR_ch9_main_20250918191238_20250918191337	▲ NVR_ch11_main_20250918184858_20250918184922	▲ NVR_ch11_main_20250918192905_20250918192945
▲ NVR_ch9_main_20250918191341_20250918191359	▲ NVR_ch11_main_20250918185107_20250918185138	▲ NVR_ch13_main_20250918183900_20250918183919
▲ NVR_ch9_main_20250918191614_20250918191628	▲ NVR_ch11_main_20250918185206_20250918185228	▲ NVR_ch13_main_20250918183936_20250918184152
▲ NVR_ch9_main_20250918191950_20250918192012	▲ NVR_ch11_main_20250918185409_20250918185430	▲ NVR_ch13_main_20250918184209_20250918184315
▲ NVR_ch9_main_20250918192017_20250918192039	▲ NVR_ch11_main_20250918185614_20250918185634	▲ NVR_ch13_main_20250918184318_20250918184353

▲ NVR_ch13_main_20250918184403_20250918184515	▲ NVR_ch13_main_20250918190340_20250918190430	▲ NVR_ch18_main_20250918185802_20250918185855
▲ NVR_ch13_main_20250918184516_20250918184542	▲ NVR_ch13_main_20250918190537_20250918190724	▲ NVR_ch18_main_20250918185903_20250918185932
▲ NVR_ch13_main_20250918184600_20250918184652	▲ NVR_ch13_main_20250918190801_20250918190821	▲ NVR_ch18_main_20250918185951_20250918190017
▲ NVR_ch13_main_20250918184710_20250918184732	▲ NVR_ch13_main_20250918190824_20250918190913	▲ NVR_ch18_main_20250918190042_20250918190058
▲ NVR_ch13_main_20250918184733_20250918184803	▲ NVR_ch13_main_20250918190940_20250918190954	▲ NVR_ch18_main_20250918190201_20250918190218
▲ NVR_ch13_main_20250918184823_20250918184845	▲ NVR_ch13_main_20250918191009_20250918191101	▲ NVR_ch18_main_20250918190227_20250918190241
▲ NVR_ch13_main_20250918184920_20250918185113	▲ NVR_ch13_main_20250918191108_20250918191430	▲ NVR_ch18_main_20250918190242_20250918190313
▲ NVR_ch13_main_20250918185151_20250918185217	▲ NVR_ch13_main_20250918191435_20250918191616	▲ NVR_ch18_main_20250918190322_20250918190336
▲ NVR_ch13_main_20250918185325_20250918185428	▲ NVR_ch13_main_20250918191618_20250918194059	▲ NVR_ch18_main_20250918190337_20250918190420
▲ NVR_ch13_main_20250918185514_20250918185533	▲ NVR_ch18_main_20250918183900_20250918183923	▲ NVR_ch18_main_20250918190557_20250918190841
▲ NVR_ch13_main_20250918185554_20250918185617	▲ NVR_ch18_main_20250918183927_20250918184148	▲ NVR_ch18_main_20250918190845_20250918190904
▲ NVR_ch13_main_20250918185638_20250918185652	▲ NVR_ch18_main_20250918184158_20250918184542	▲ NVR_ch18_main_20250918190929_20250918190947
▲ NVR_ch13_main_20250918185700_20250918185725	▲ NVR_ch18_main_20250918184547_20250918184726	▲ NVR_ch18_main_20250918191012_20250918194059
▲ NVR_ch13_main_20250918185751_20250918185810	▲ NVR_ch18_main_20250918184737_20250918184903	
▲ NVR_ch13_main_20250918185815_20250918185835	▲ NVR_ch18_main_20250918184920_20250918185145	
▲ NVR_ch13_main_20250918185906_20250918185936	▲ NVR_ch18_main_20250918185150_20250918185322	
▲ NVR_ch13_main_20250918190004_20250918190025	▲ NVR_ch18_main_20250918185331_20250918185425	
▲ NVR_ch13_main_20250918190046_20250918190129	▲ NVR_ch18_main_20250918185432_20250918185717	
▲ NVR_ch13_main_20250918190149_20250918190303	▲ NVR_ch18_main_20250918185726_20250918185747	

This document is the property of the Ohio Bureau of Criminal Investigation and is confidential in nature. Neither the document nor its contents are to be disseminated outside your agency except as provided by law - a statute, an administrative rule, or any rule of procedure.



**Ohio Attorney General's Office  
Bureau of Criminal Investigation  
Investigative Report**



2025-3030  
Officer Involved Critical Incident - 15 Pearl Rd., Brunswick,  
OH 44212, Medina County

Burger King, located at 14 Pearl Road, Brunswick, Ohio, had CCTV footage from during the incident that was saved on a motion activated basis. Forty-five video files were separated by camera and into multiple files by the system. Due to the motion activated saving, Derkin was not observed on the footage.

CH4_Motion_Vehicle_20250918-190200	CH13_Motion_20250918-191408	
CH4_Motion_Vehicle_20250918-191442	CH13_Motion_20250918-191612	
CH4_Motion_Vehicle_20250918-191530	CH13_Motion_20250918-191934	
CH4_Motion_Vehicle_20250918-192445	CH13_Motion_20250918-192312	
CH4_Motion_Vehicle_20250918-193303	CH13_Motion_20250918-192435	
CH4_Motion_20250918-191056	CH13_Motion_20250918-192550	
CH4_Motion_20250918-191133	CH13_Motion_20250918-192732	
CH4_Motion_20250918-191250	CH13_Motion_20250918-193103	
CH4_Motion_20250918-192833	CH13_Motion_20250918-193349	
CH4_Motion_20250918-193349	CH13_Motion_20250918-193437	
CH4_Motion_20250918-193442	CH13_Motion_20250918-193538	
CH13_Motion_Face_20250918-190310	CH13_Motion_20250918-193759	
CH13_Motion_Human_20250918-190341	CH13_Motion_20250918-194030	CH15_Motion_20250918-192024
CH13_Motion_Human_20250918-191531	CH14_Motion_20250918-075640	CH15_Motion_20250918-193028
CH13_Motion_Human_20250918-191732	CH14_Motion_20250918-174908	CH16_Motion_20250918-185204
CH13_Motion_Human_20250918-191914	CH15_Motion_20250918-163928	CH16_Motion_20250918-190843
CH13_Motion_20250918-190109	CH15_Motion_20250918-185024	CH16_Motion_20250918-192141
CH13_Motion_20250918-190134	CH15_Motion_20250918-190024	CH16_Motion_20250918-192435
CH13_Motion_20250918-190200	CH15_Motion_20250918-191024	CH16_Motion_20250918-192753

This document is the property of the Ohio Bureau of Criminal Investigation and is confidential in nature. Neither the document nor its contents are to be disseminated outside your agency except as provided by law - a statute, an administrative rule, or any rule of procedure.





**Ohio Attorney General's Office**  
**Bureau of Criminal Investigation**  
Investigative Report



2025-3030  
Officer Involved Critical Incident - 15 Pearl Rd., Brunswick,  
OH 44212, Medina County

Brunswick Hills Police Department provided video from the Body Worn Camera (BWC) of [REDACTED] during the incident. The BWC footage was separated into two files that will be reviewed in detail in the OOCIC review incident report.

 Axon\_Body\_4\_Video\_2025-09-18\_1851\_D01AF361Y

 Axon\_Body\_4\_Video\_2025-09-18\_1915\_D01AF361Y

File Axon\_Body\_4\_Video\_2025-09-18\_1851\_D01AF361Y was 17:27 in length and had a timestamp in the upper right corner. [REDACTED] arrived at BP at 1851 hours and at the 0032 mark of the video (Image 4). The second file Axon\_Body\_4\_Video\_2025-09-18\_1915\_D01AF361Y was 7:05 in length and began with the time of 1914 hours, after Derkin was taken by the EMS (Image 5).



(Image 4)



(Image 5)

This document is the property of the Ohio Bureau of Criminal Investigation and is confidential in nature. Neither the document nor its contents are to be disseminated outside your agency except as provided by law - a statute, an administrative rule, or any rule of procedure.

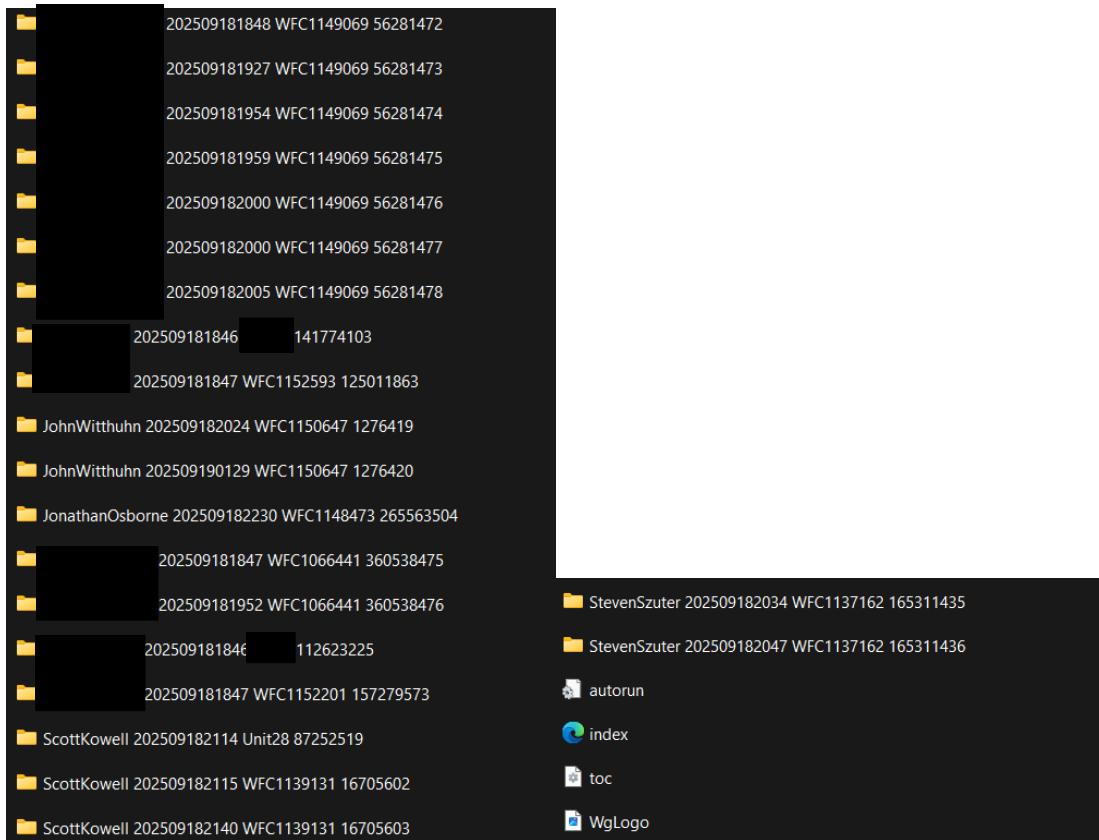
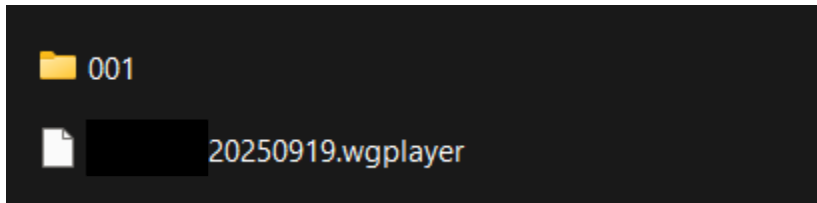
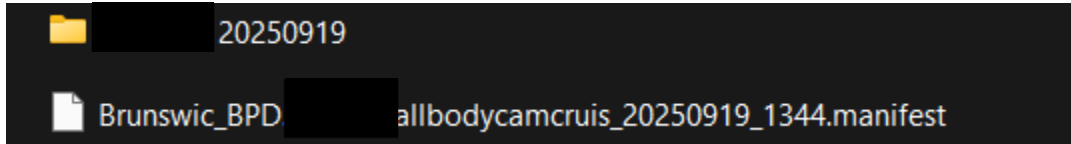


**Ohio Attorney General's Office**  
**Bureau of Criminal Investigation**  
 Investigative Report



2025-3030  
 Officer Involved Critical Incident - 15 Pearl Rd., Brunswick,  
 OH 44212, Medina County

Brunswick Division of Police provided BWC and Cruiser Video footage from during the incident. The files were separated by Officer name and Cruiser unit number along with a player.



This document is the property of the Ohio Bureau of Criminal Investigation and is confidential in nature. Neither the document nor its contents are to be disseminated outside your agency except as provided by law - a statute, an administrative rule, or any rule of procedure.



**Ohio Attorney General's Office  
Bureau of Criminal Investigation  
Investigative Report**



2025-3030  
Officer Involved Critical Incident - 15 Pearl Rd., Brunswick,  
OH 44212, Medina County

Some of the BWC and cruiser video footage that was provided was found to not contain any items notable to this case by SA Bynum. Those files will be described herein with the relevant files being reviewed in detail in the OOCIC video review report.

The file JohnWitthuhn\_202509182024\_WFC1150647\_1276419 was 5:37 in length and began at 2024 hours, which was after Derkin was taken by EMS. The file JohnWitthuhn\_202509190129\_WFC1150647\_1276420 was 11:04 in length and began at 0130 hours. Nothing was noted by SA Bynum for either of these files.

The file JonathanOsborne\_202509182230\_WFC1148473\_265563504 began at 22:30 hours and was 1:10 in length. Nothing was noted by SA Bynum for this file.

The file ScottKowell\_202509182114\_Unit28\_87252519 began at 21:14 hours and was 3:29:00 in length. The file ScottKowell\_202509182115\_WFC1139131\_16705602 began at 21:15 hours and was 9:56 in length. The file ScottKowell\_202509182140\_WFC1139131\_16705603 began at 21:40 hours and was 1:44 in length. Nothing was noted by SA Bynum for any of these files.

The file StevenSzuter\_202509182034\_WFC1137162\_165311435 began at 20:35 hours and was 5:35 in length. This file contained an interaction with the motorist that had her vehicle window struck by Derkin. The file StevenSzuter\_202509182047\_WFC1137162\_165311436 began at 20:47 hours and was 3:05 in length with the contents being a continuation of the interaction with the motorist. Nothing was noted by SA Bynum for either of these files.

**References:**

Reference Item C - Video - Stored in Axon Justice

**Attachments:**

None

This document is the property of the Ohio Bureau of Criminal Investigation and is confidential in nature. Neither the document nor its contents are to be disseminated outside your agency except as provided by law - a statute, an administrative rule, or any rule of procedure.